

Introduction to the Wild Streams of the Ashokan

TIM KOCH

AWSMP
STREAM
EDUCATION
LEADER

ADAM DOAN

AWSMP
STREAM
PROJECT
MANAGER





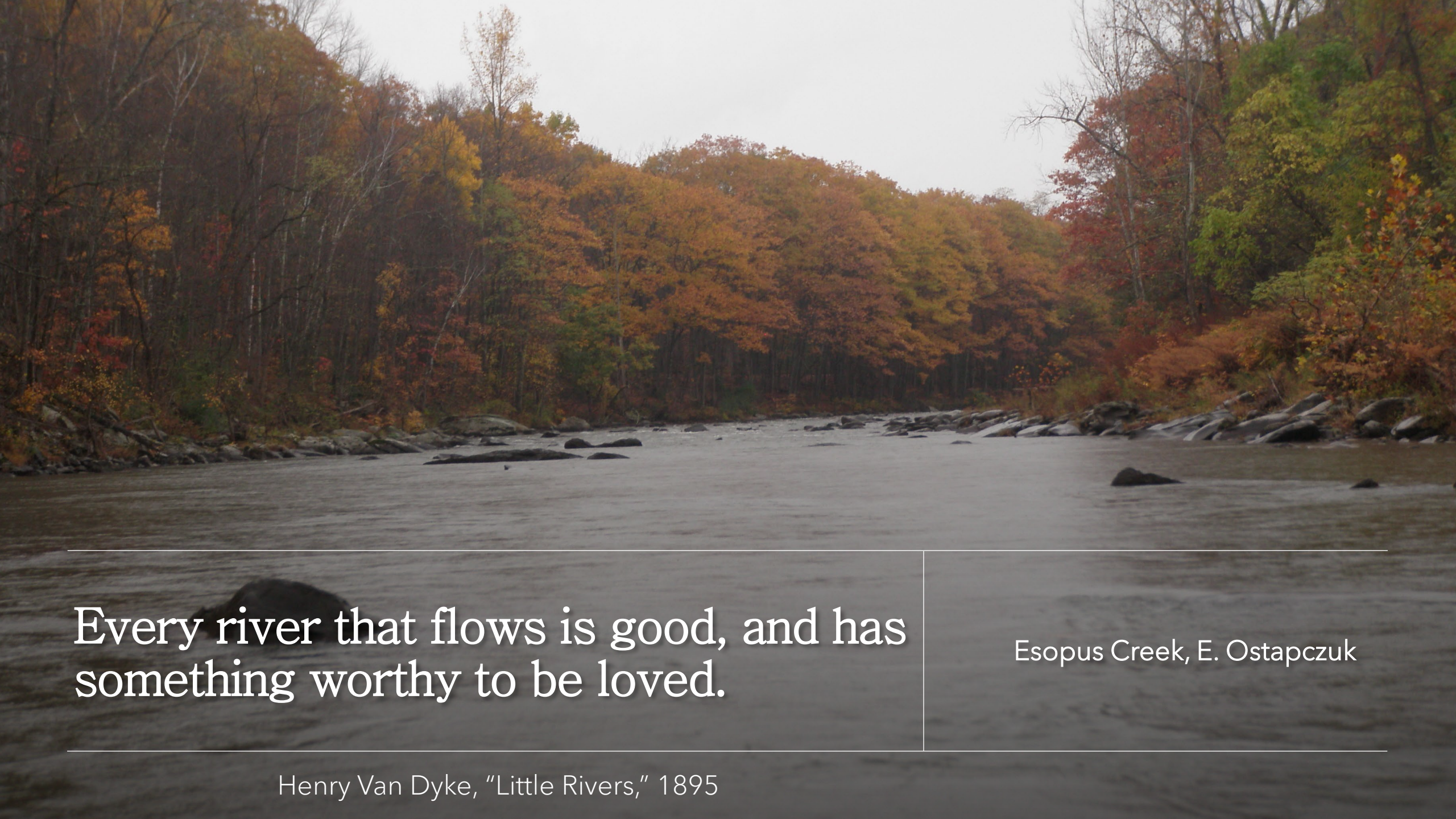
Butternut Creek
A. Bennett



Hollow Tree Brook



Saw Kill

A wide river flows through a forest with autumn foliage. The trees on the banks are in various stages of fall, with some showing vibrant orange and yellow, while others are still green or bare. The river is calm, reflecting the overcast sky. Large rocks are visible in the water and along the banks.

Every river that flows is good, and has
something worthy to be loved.

Esopus Creek, E. Ostapczuk

Henry Van Dyke, "Little Rivers," 1895



It is with rivers
as it is with people:
the greatest are not
always the most
agreeable, nor the
best to live with.

Henry Van Dyke
"Little Rivers," 1895

Esopus Creek, 2021.



Streams Flood

Bridge Street Bridge, Phoenicia, 2011



Streams Transport

Phoenicia, 2011



Streams Evolve

McKenley Hollow, 2011



E. Ostapczuk



E. Ostapczuk

Streams are Unique

Esopus Creek

Broadstreet Hollow

Maltby Hollow Brook

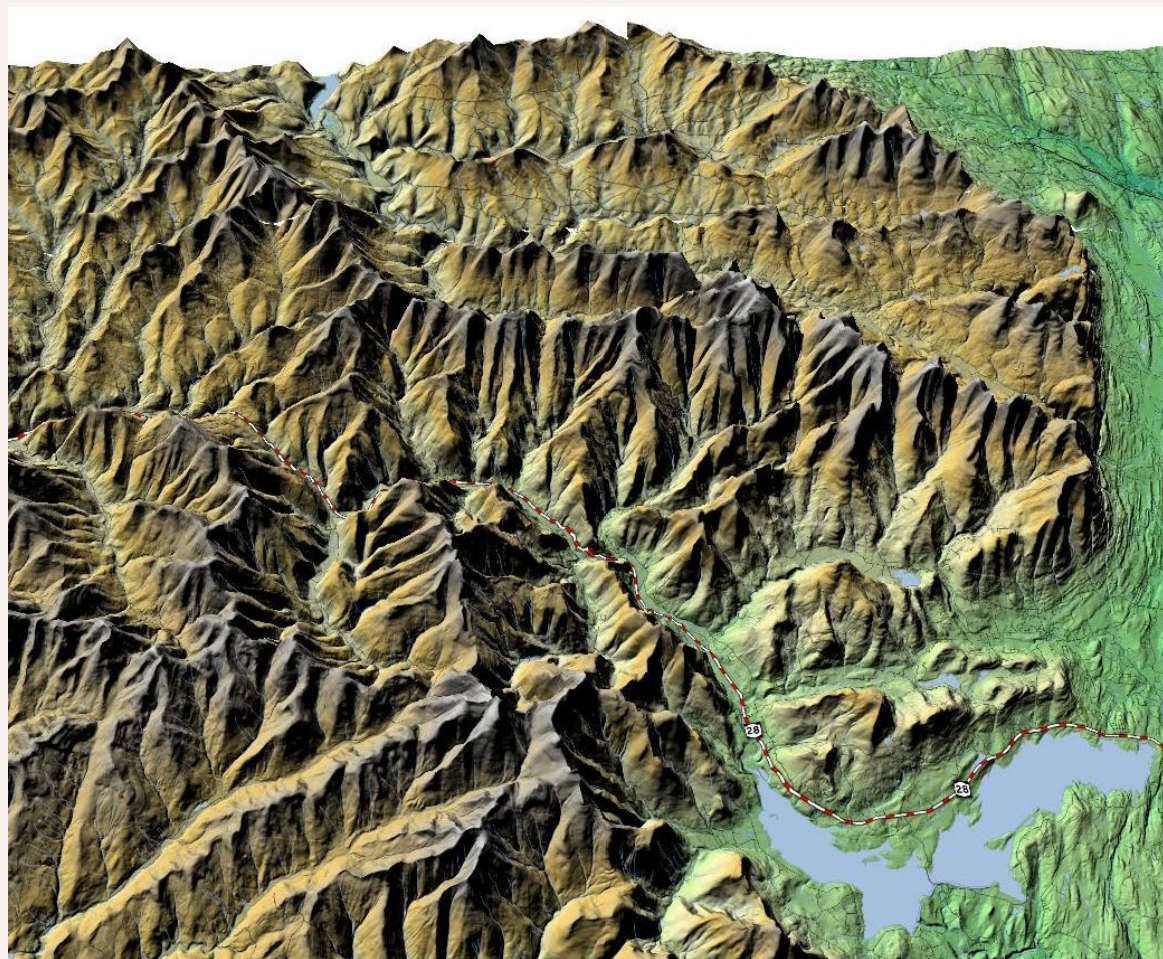


Land Cover

95% FORESTED

WILDERNESS AREAS

WILD FORESTS



Topography

CATSKILLS HIGH PEAKS

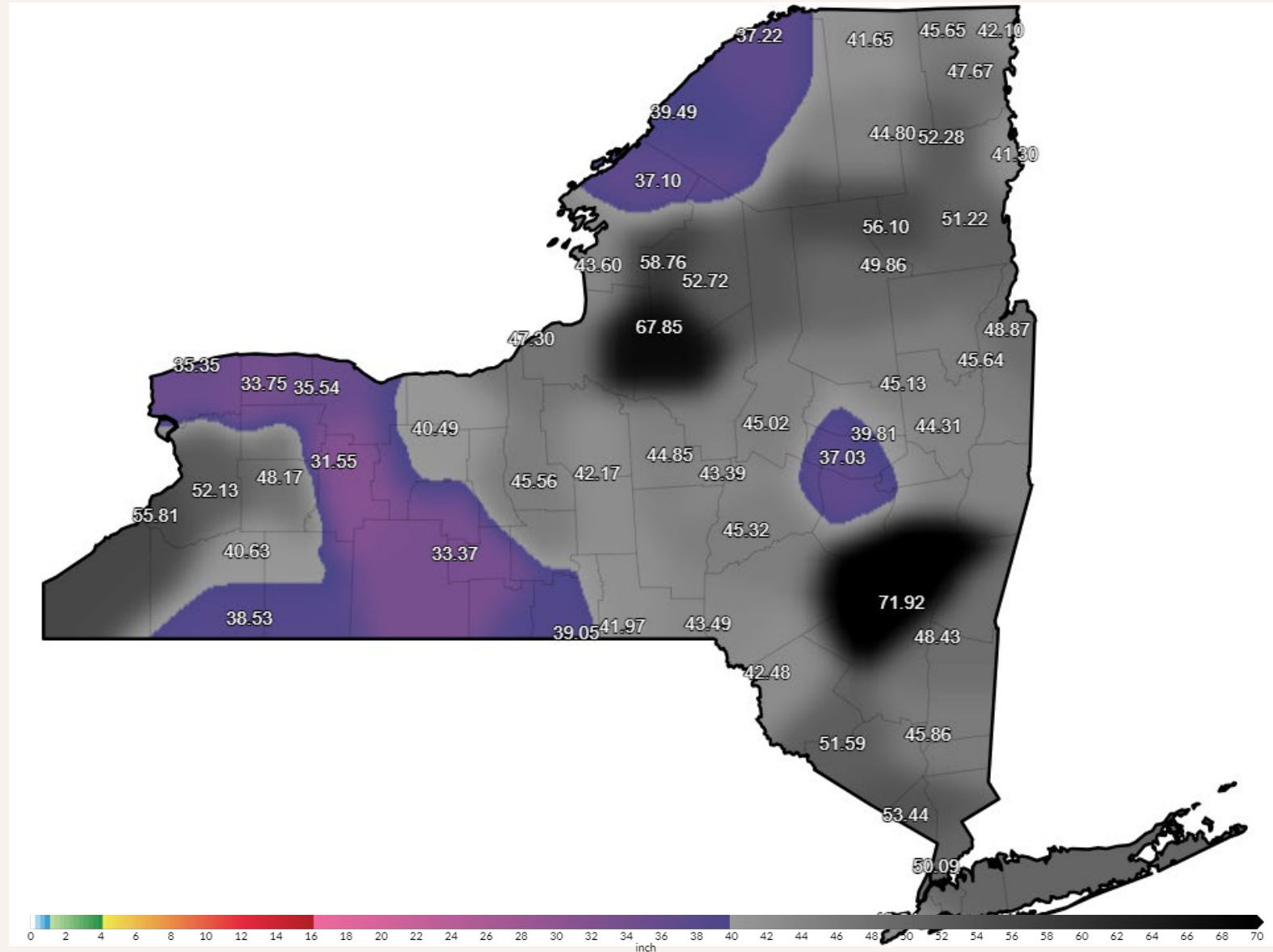
Geology

GLACIAL LAKE CLAY



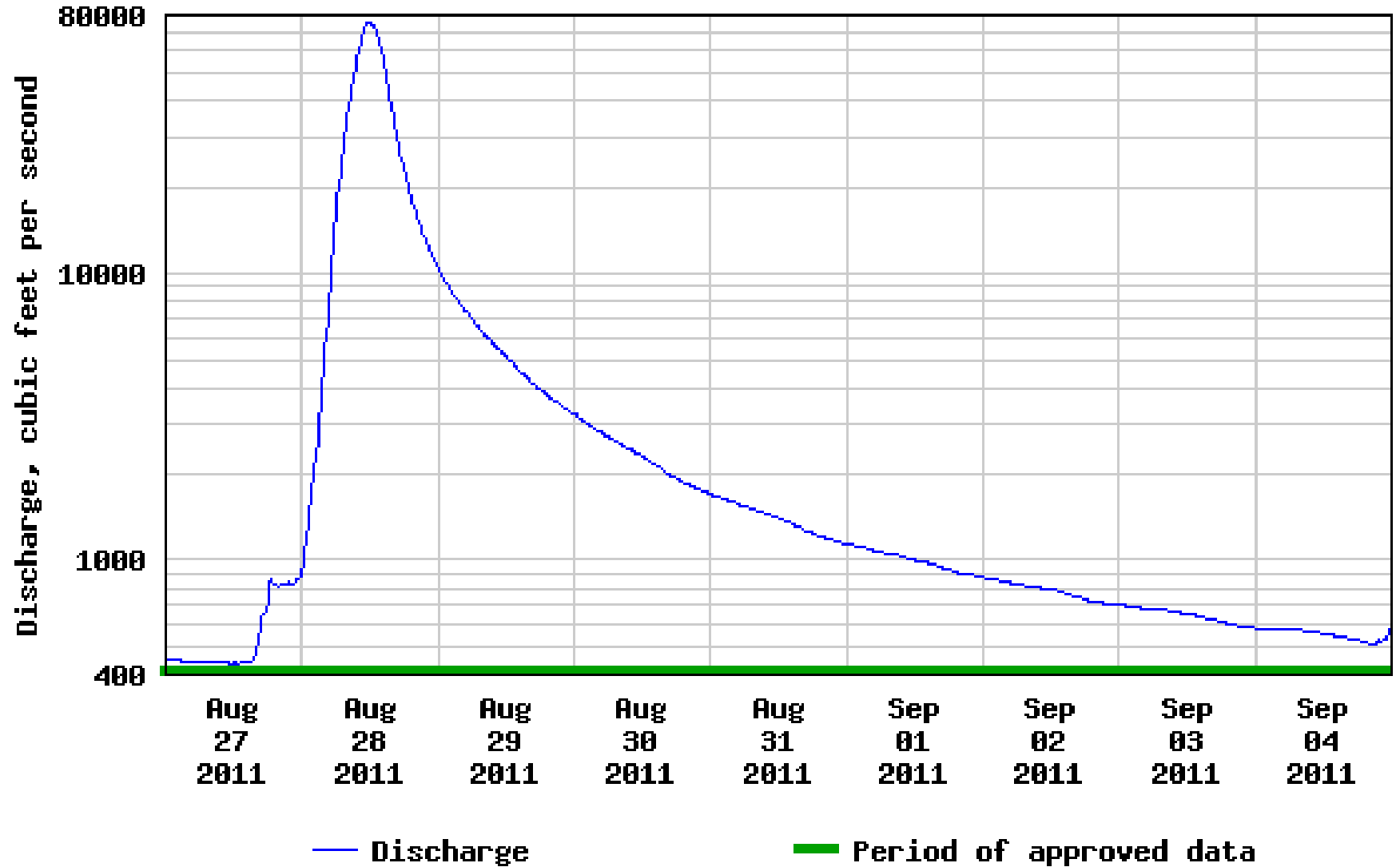

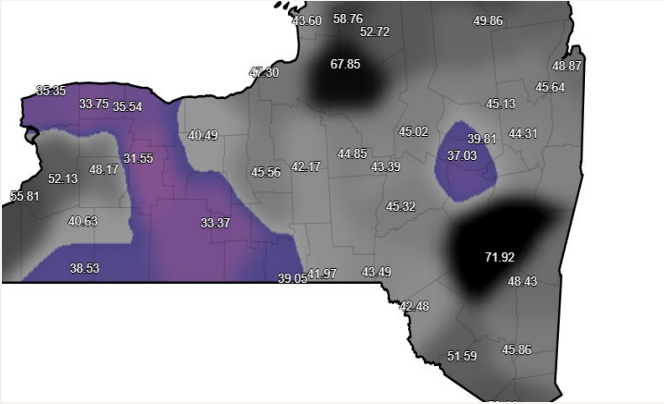
Climate



PRECIPITATION BULL'S EYE





USGS 01362500 ESOPUS CREEK AT COLDBROOK NY



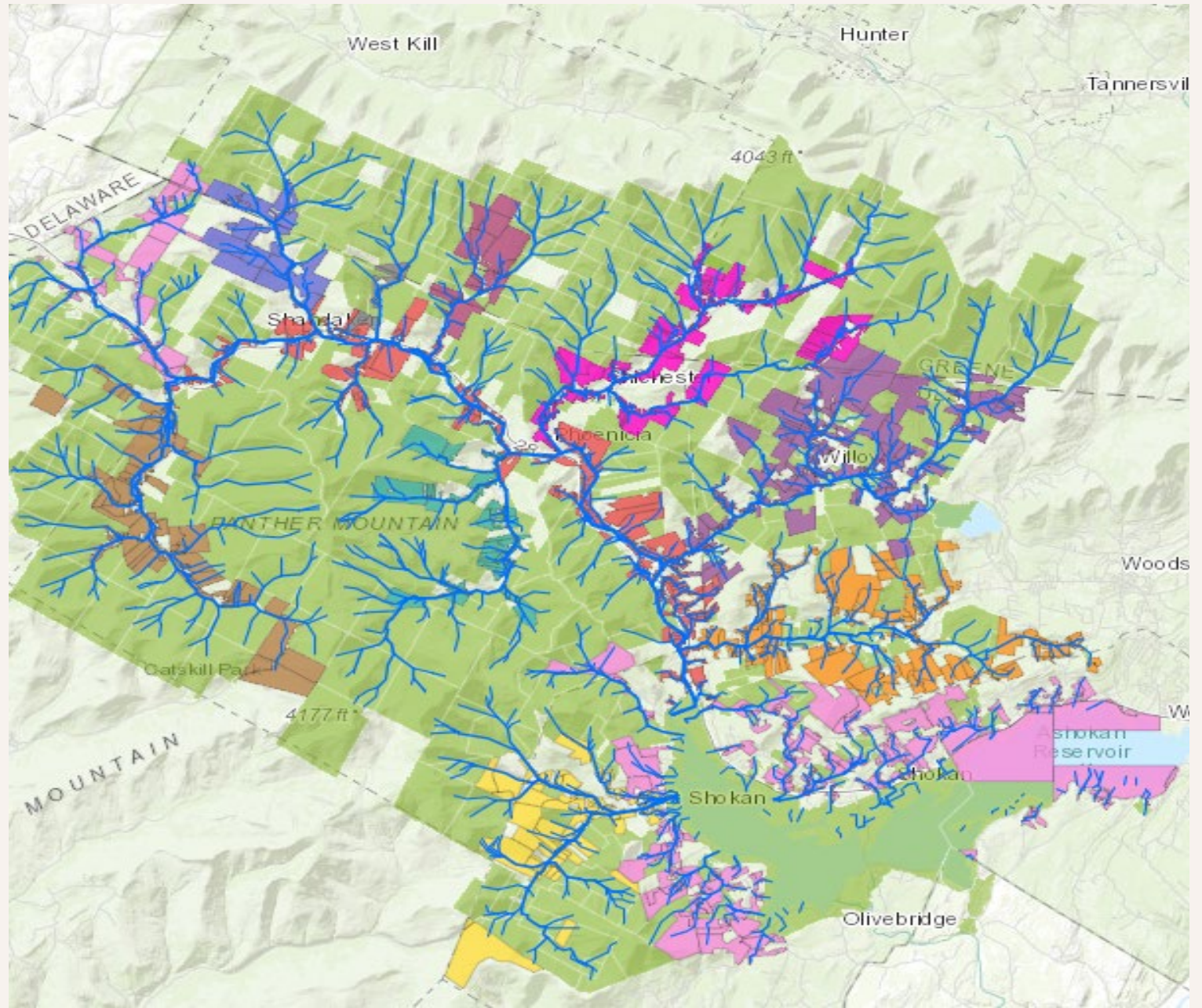




D. Davis



T. Cruet





ASHOKAN WATERSHED CONFERENCE

Learn Your Watershed Land